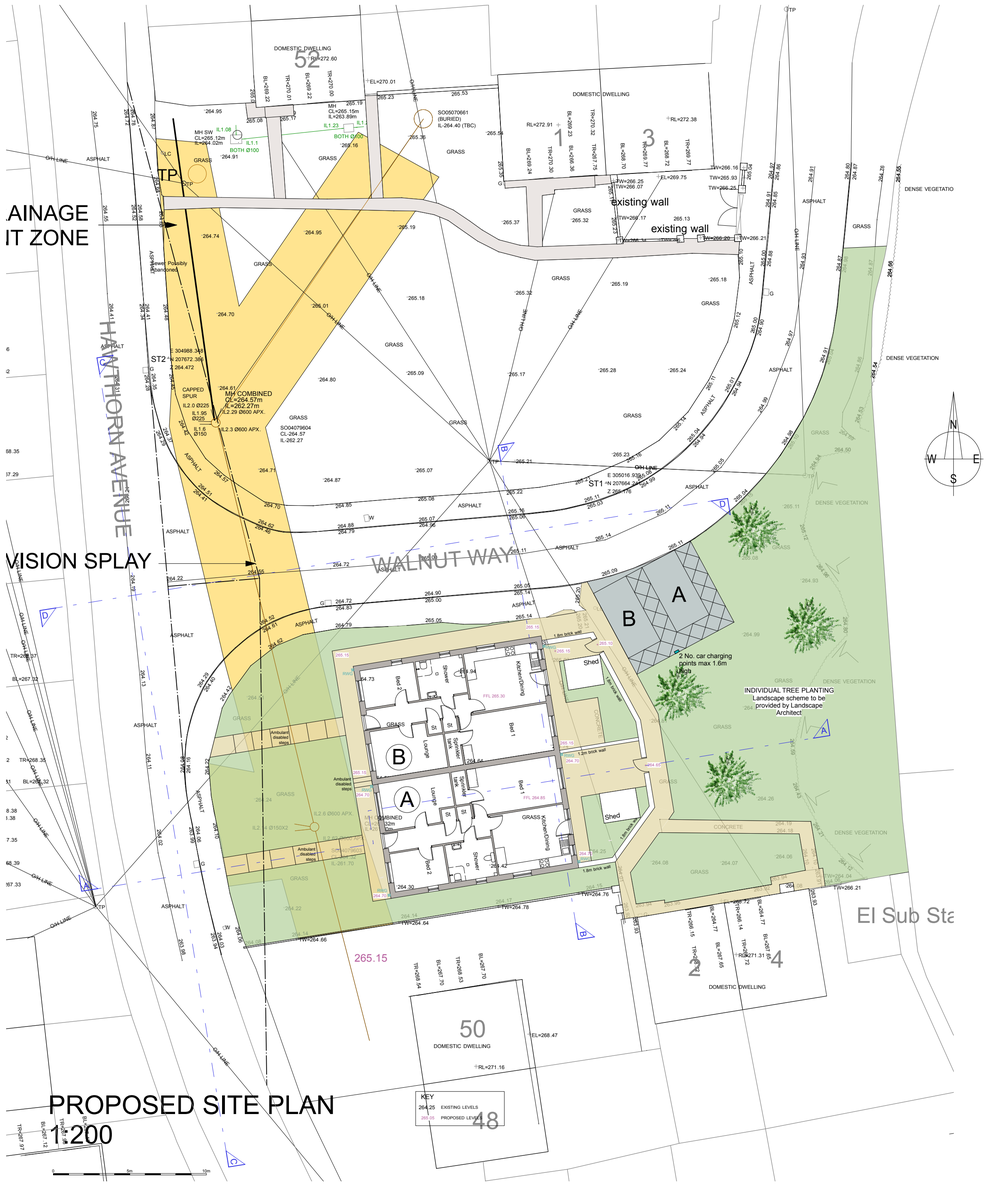

PROPOSED SITE PLAN
1:200

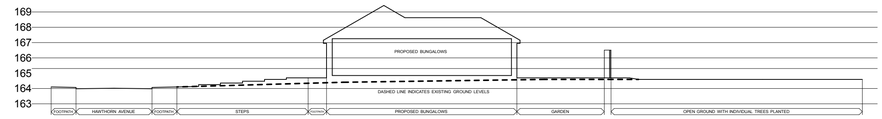

SECTION A-A

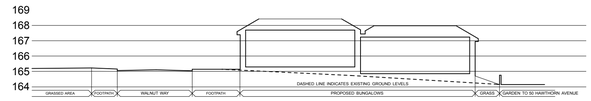

SECTION B-B



SECTION C-C STREET ELEVATION ALONG HAWTHORN AVENUE

SECTION D-D STREET ELEVATION ALONG WALNUT WAY

Rev E - Sections and Street Elevations added - 16.12.21
Rev D - Rear garden walls, paths, parking and landscaping revised - 09.12.21
Rev C - Rainwater gullies added - 08.12.21
Rev B - Parking area, rear boundaries and paths revised - 07.12.21
Rev A - Additional window added to bedroom 2 - 24.11.21

This drawing, the works and concepts depicted are the copyright of Paul Overton Architects and may not be reproduced or made use of, either directly of indirectly, without express written consent.

Do not scale off this drawing.

All heights, levels, sizes and dimensions to be checked on site before any work is undertaken.

PAUL OVERTON ARCHITECTS
97A HIGH STREET
MERTHYR TYDFIL
CF47 8UD
TEL: 01685 371194
MOB: 07929 659 282
paul@por-architects.co.uk

Client
MERTHYR VALLEYS HOMES

Project
PROPOSED BUNGALOWS
AT WALNUT WAY, MERTHYR TYDFIL

Drawing Title
PROPOSED SITE PLAN

CAD ref	Drawn
	MST

Date	Scale
November 2021	1:200@A3

Project No.	Drawing No.	Revision
9021	15	E