

















PLA0084425 Sewer plan






**LEGEND(Representative of most common features)**

**Waste network**

	Foul chamber		Outfall
	Surface water chamber		Lampole
	Combined chamber		Storm Overflow
	Combined sewer overflow		Rising main
	Special purpose chamber		Gravity sewer
	Treatment works		Private sewer
	Pumping station		Private sewer subject to Sect. 104 adoption agreement

NB: Sewer symbol colour indicates the type.

RED	- Combined		Private Sewer Transfer
GREEN	- Surface Water		Latent Drain
BROWN	- Foul		Inspection Chamber

**Notes:**

Whilst every reasonable effort has been taken to correctly record the pipe material of DCWW assets, there is a possibility that in some cases pipe material (other than Asbestos Cement or Pitch Fibre) may be found to be asbestos cement (AC) or Pitch Fibre (PF). It is therefore advisable that the possible presence of AC or PF pipes be anticipated and considered as part of any risk assessment prior to excavation.

**Older Cymru Cyllyngedig** (The Company) gives this information as to the position of its underground apparatus by way of general advice only and does not accept any liability for the accuracy of the information and does not warrant as to its correctness is relied upon in the event of excavations or other works made in the vicinity of the company's apparatus. The onus of locating apparatus before carrying out any excavations rests entirely on you. The information which is supplied by the Company, is done so in accordance with statutory requirements of sections 193 and 199 of the Water Industry Act 1991. It should be noted that the records that are available to the Company may not disclose the existence of a water main, service pipe, sewer, lateral drain or disposal main and any associated apparatus laid before 1 September 1991, or any other structures or apparatus which are not covered by the provisions of the Act. It should be understood that the furnishing of this information is entirely without prejudice to the provision of the New Roads and Street Works Act 1993, or the Company's right to be compensated for damage to its apparatus.

Service pipes are not generally shown but their presence should be anticipated.

EXACT LOCATIONS OF ALL APPARATUS  
TO BE DETERMINED ON SITE.

Reproduced by permission of the Ordnance Survey on behalf of  
HMSO. © Crown copyright and database right 2017.  
All rights reserved.  
Ordnance Survey Licence number 100019534

Map Ref: 309882,196890  
Map scale: 1:850  
Printed by: Stacey Harris  
Printed on: 16 Dec 2024